

Secretaria de Meio Ambiente e Desenvolvimento Sustentável - SEMAD

Centro de Informações Meteorológicas e Hidrológicas do Estado de Goiás - CIMEHGO

Sala de Situação de Monitoramento de Riscos e Desastres Naturais

Visite: <https://www.meioambiente.go.gov.br/cimehgo> ou <https://www.cimehgo.meioambiente.go.gov.br/>

 @cimehgo.semad

Boletim nº: 0090

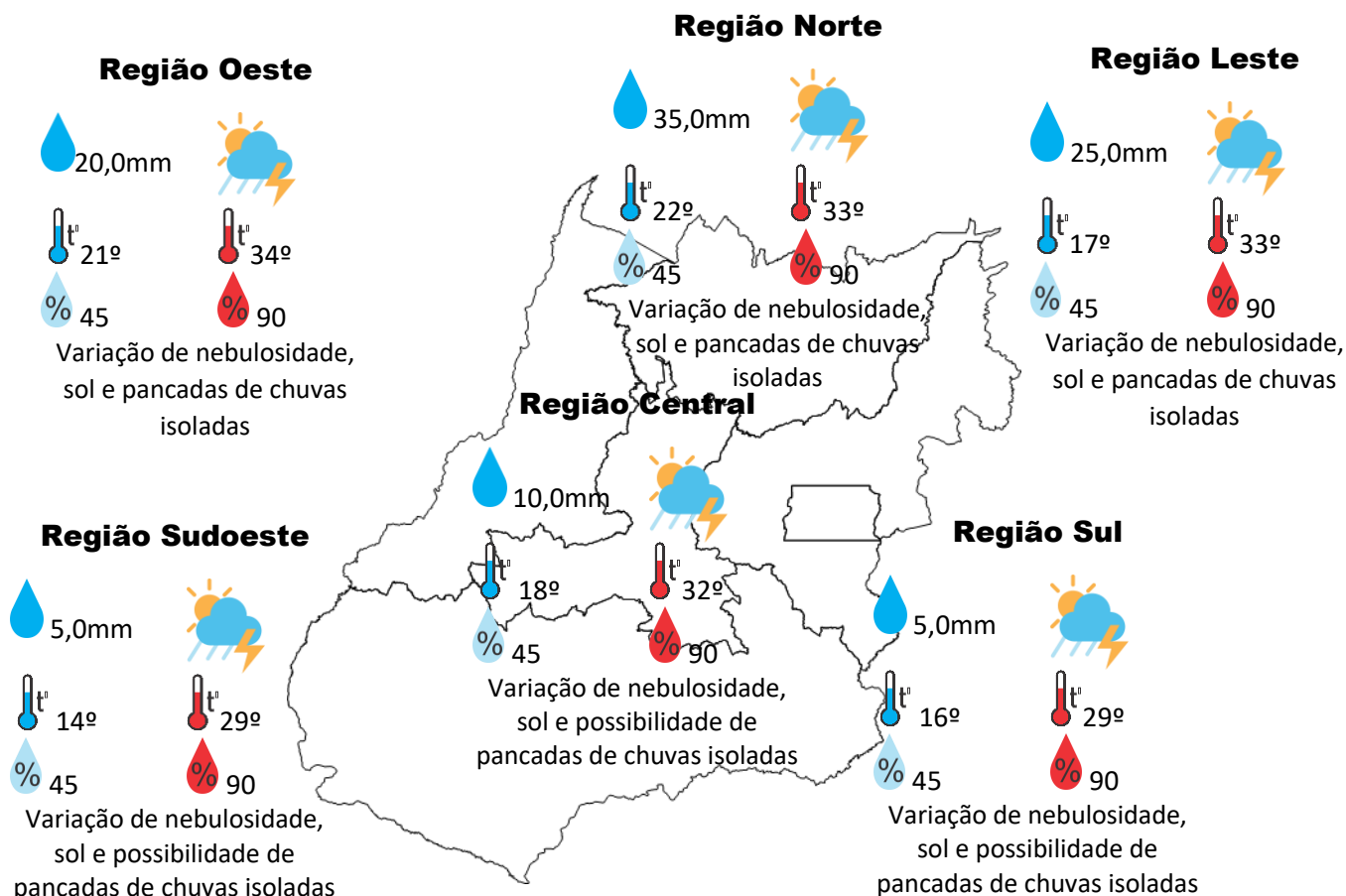
Elaborado na data: 15/04/2022

Previsão para data: 16/04/2022

Informações do Tempo para o Estado

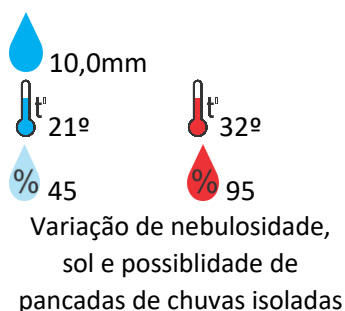
Sábado a frente fria começa a perder intensidade se afastando do continente rumo ao oceano, mas ainda favorece formação de áreas de instabilidade em Goiás com destaque na região centro norte, com isso teremos de pancadas de chuvas isoladas que podem vir acompanhadas com rajadas de vento e raios. Na região centro sul do Estado o destaque fica para o declínio gradativo na temperatura mínima na região sudoeste do Estado, devido o avanço do ar frio proveniente da massa de ar polar que surge logo após a passagem da frente fria.

Capital: variação de nebulosidade, sol e possibilidade de pancadas de chuvas isoladas a temperatura máxima podendo chegar aos 30°C e umidade relativa do ar variando entre 45% a 95%, o nascer do sol será às 06:25hs e o pôr do sol às 18:08hs.

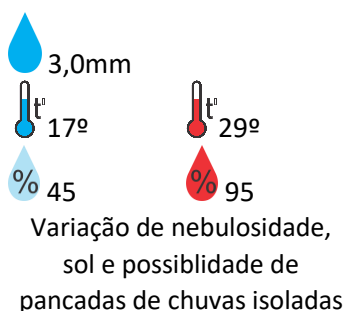


Previsão para alguns municípios:

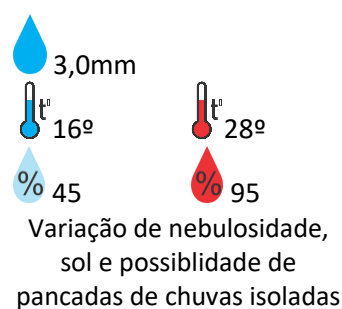
Porangatu



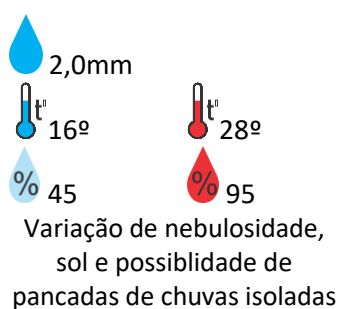
Catalão



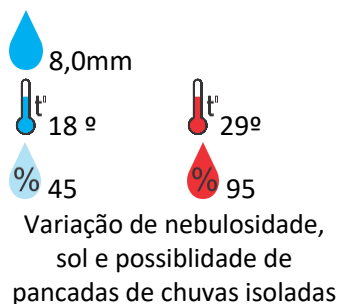
Jataí



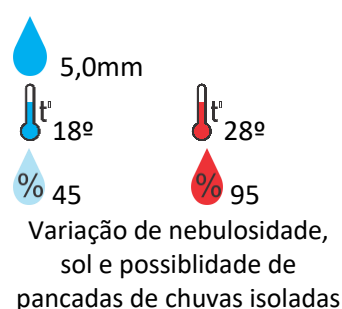
Rio Verde



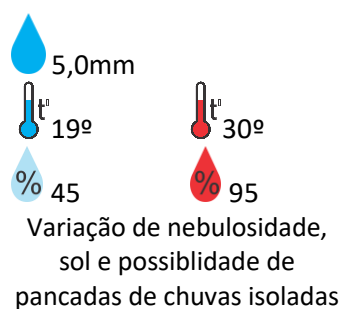
Luziânia



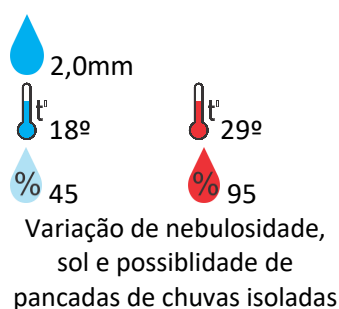
Anápolis



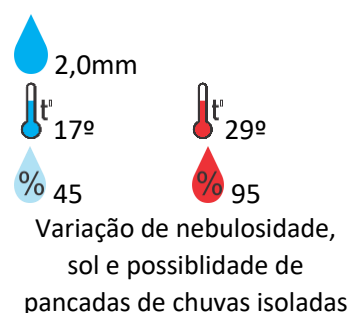
Goiânia



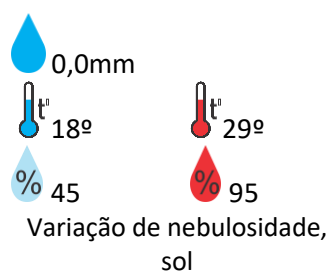
Itumbiara



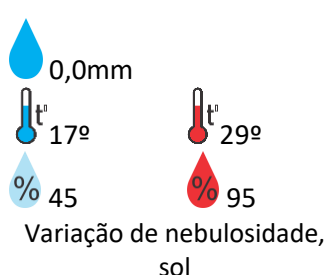
Ouvidor



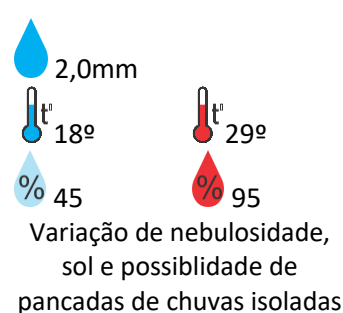
Goiandira



Três Ranchos



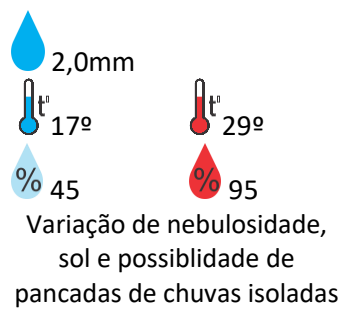
Cumari



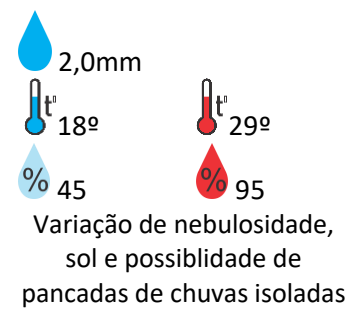
Anhanguera



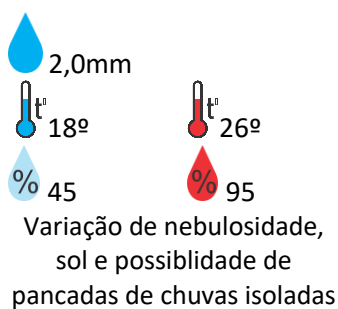
Ipameri



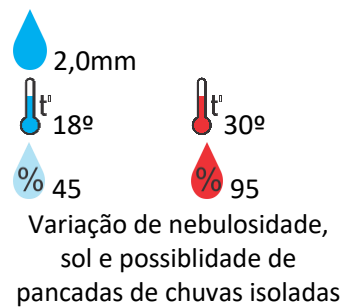
Nova Aurora



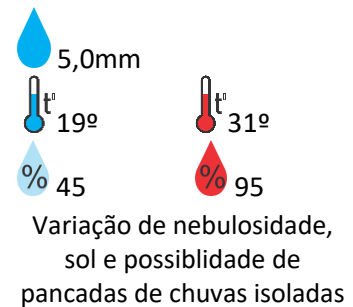
Cristalina



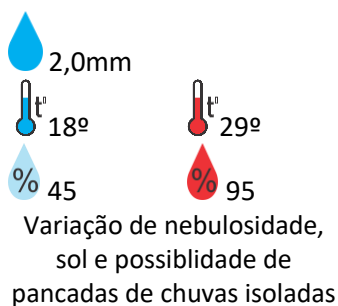
Santa Helena



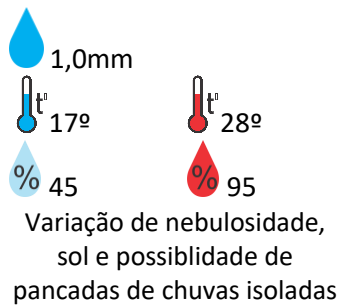
Ceres



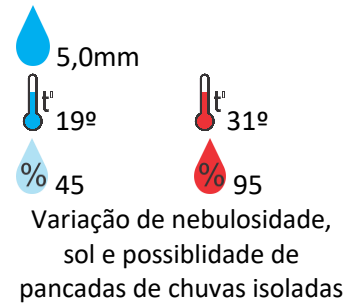
Goiatuba



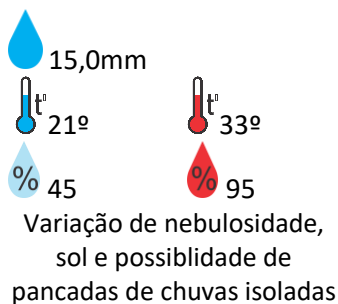
Davinópolis



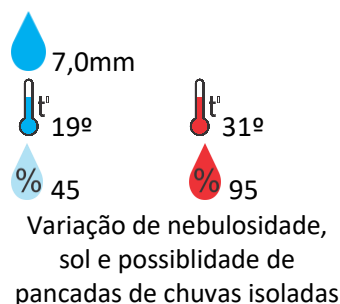
Rubiataba



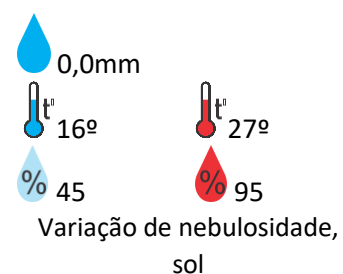
Flores de Goiás



Pirenópolis



Lagoa Santa



OBS: As informações contidas nesse boletim do tempo levam em consideração dados das variáveis meteorológicas previstas por modelos meteorológicos e análise de imagens de satélite do dia 15/04/2022 às 07:00 horas.

Secretaria de Meio Ambiente e Desenvolvimento Sustentável - SEMAD

Centro de Informações Meteorológicas e Hidrológicas do Estado de Goiás - CIMEHGO

Sala de Situação de Monitoramento de Riscos e Desastres Naturais

Visite: <https://www.meioambiente.go.gov.br/cimehgo> ou <https://www.cimehgo.meioambiente.go.gov.br/>

 @cimehgo.semad

Boletim nº: 0090

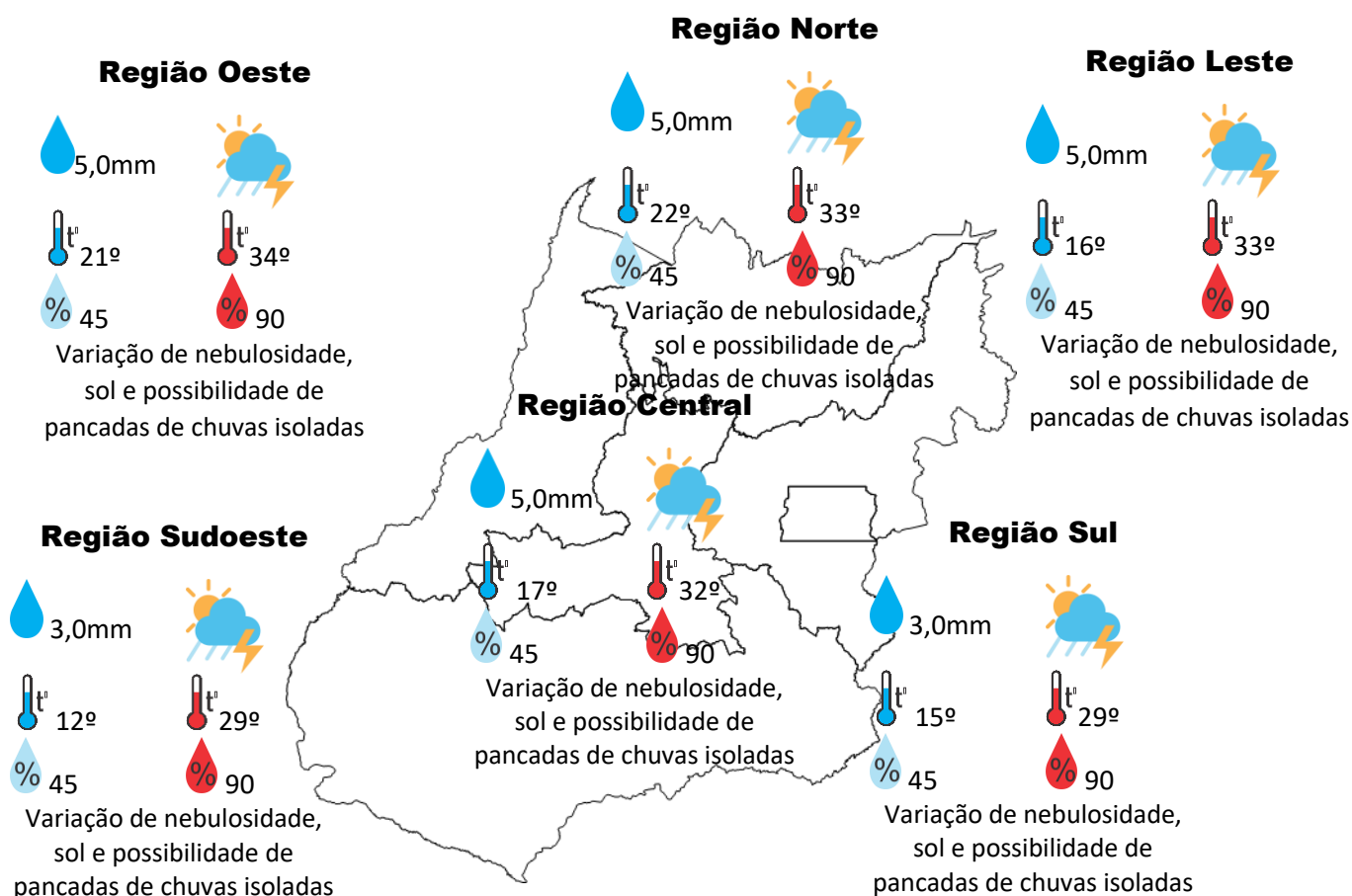
Elaborado na data: 15/04/2022

Previsão para data: 17/04/2022

Informações do Tempo para o Estado

Domingo a combinação calor e umidade favorece formação de áreas de instabilidade em algumas regiões de Goiás com isso teremos de pancadas de chuvas em áreas isoladas. O destaque de domingo fica para a região sudoeste e sul do Estado com declínio na temperatura mínima, devido o avanço do ar frio proveniente da massa de ar polar que surge logo após a passagem da frente fria.

Capital: variação de nebulosidade, sol e possibilidade de pancadas de chuvas isoladas a temperatura máxima podendo chegar aos 30°C e umidade relativa do ar variando entre 45% a 95%, o nascer do sol será às 06:25hs e o pôr do sol às 18:07hs.

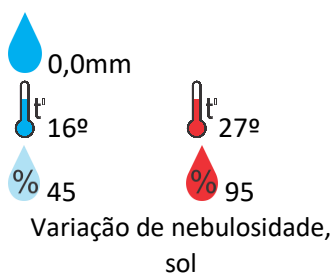


Previsão para alguns municípios:

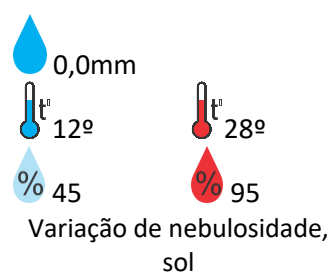
Porangatu



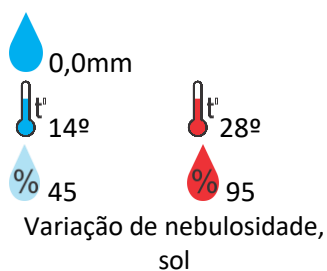
Catalão



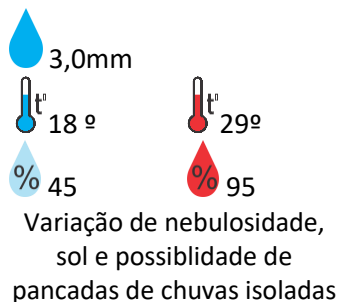
Jataí



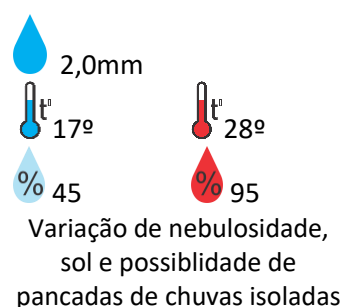
Rio Verde



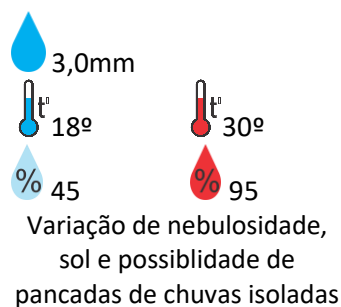
Luziânia



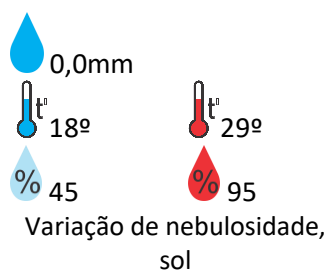
Anápolis



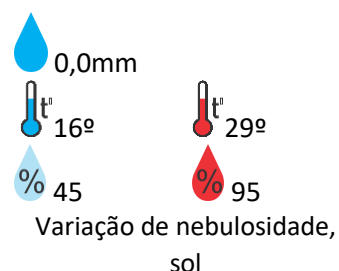
Goiânia



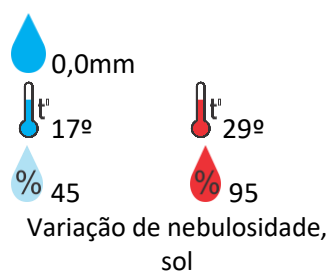
Itumbiara



Ouvidor



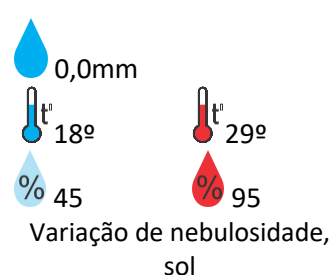
Goiandira



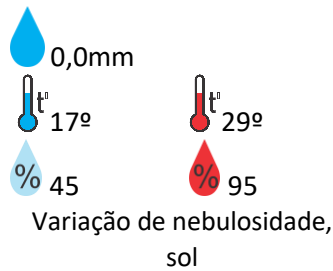
Três Ranchos



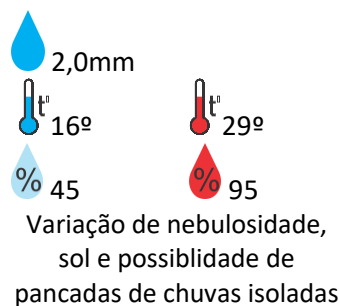
Cumari



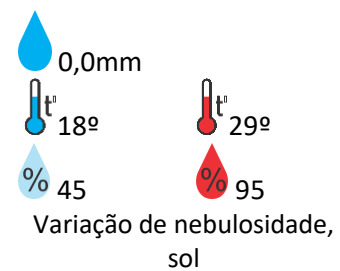
Anhanguera



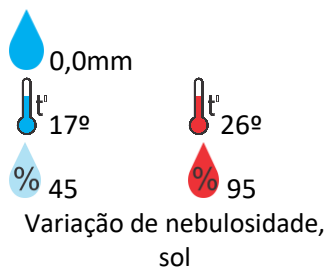
Ipameri



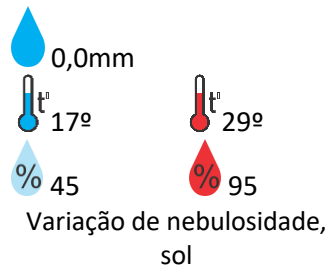
Nova Aurora



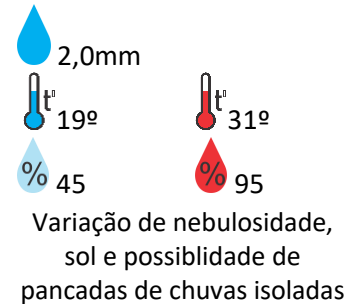
Cristalina



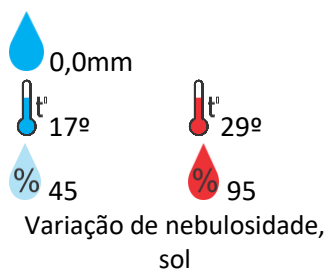
Santa Helena



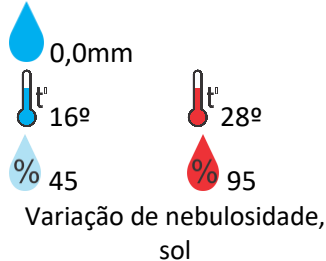
Ceres



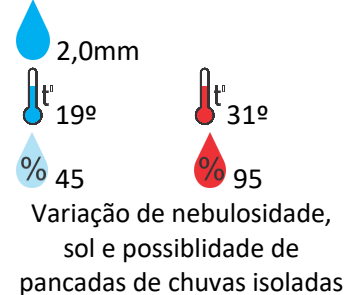
Goiatuba



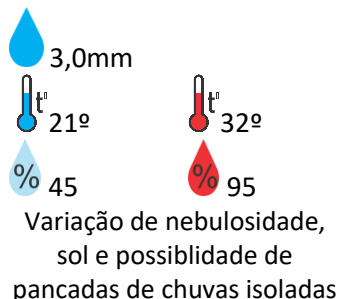
Davinópolis



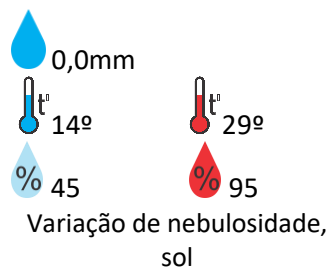
Rubiataba



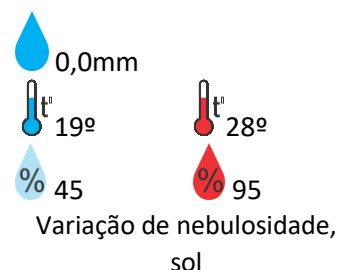
Flores de Goiás



São Simão



Corumbá de Goiás



OBS: As informações contidas nesse boletim do tempo levam em consideração dados das variáveis meteorológicas previstas por modelos meteorológicos e análise de imagens de satélite do dia 15/04/2022 às 07:00 horas.